

OFFICAL ZONING MAP


Originally adopted: February 18, 2008
Originally Effective on March 5, 2008

CHARTER TOWNSHIP OF
JAMESTOWN
Ottawa County, Michigan




Jamestown Charter Township
Established in 1849


Legend
Zoning
Zoning Class and Code




Agricultural Rural Planned Development (AR PD)




Agricultural Rural Residential (AR)




Residential (R-1)




Residential (R-2)




Residential (R-3)




Single Family Planned Development (RPD)




Multiple Family Planned Development (MPD)




Manufactured Home Planned Development (MHPD)




Commercial Planned Development (CPD)




Village Commercial (C-1)



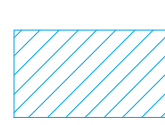
General Commercial (C-2)




Highway Commercial (C-3)



Business / Industrial (B-1)



Planned Industrial (I-2)



M-6 and 32nd Avenue Overlay

