

OFFICIAL ZONING MAP

Originally adopted: February 18, 2008
Originally Effective on March 5, 2008

CHARTER TOWNSHIP OF
JAMESTOWN
Ottawa County, Michigan



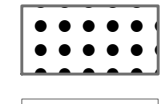






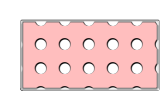







Established in 1849

© Copyright 2010, Ottawa County
This map has been developed through the
Ottawa County Geographic Information System
and is made available to the public by Ottawa County.
All rights reserved. No warranty is made by Ottawa County
regarding the accuracy of the information shown on this map.
Printed on 100% Recycled Paper. Printed in the USA.
Date: 05/16/2018

Path: S:\Local_Unit_Projects\Jamestown\Zoning\Zoning2017.mxd

Legend

Zoning Class and Code

-  Agricultural Rural Planned Development (AR PD)
-  Agricultural Rural Residential (AR)
-  Residential 1 (R-1)
-  Residential (R-2)
-  Residential (R-3)
-  Single Family Planned Development (RPD)
-  Multiple Family Planned Development (MPD)
-  Manufactured Home Planned Development (MHPD)
-  Commercial Planned Development (CPD)
-  Village Commercial (C-1)
-  General Commercial (C-2)
-  Highway Commercial (C-3)
-  Business / Industrial (B-1)
-  Planned Industrial (I-2)
-  M-6 and 32nd Avenue Overlay

